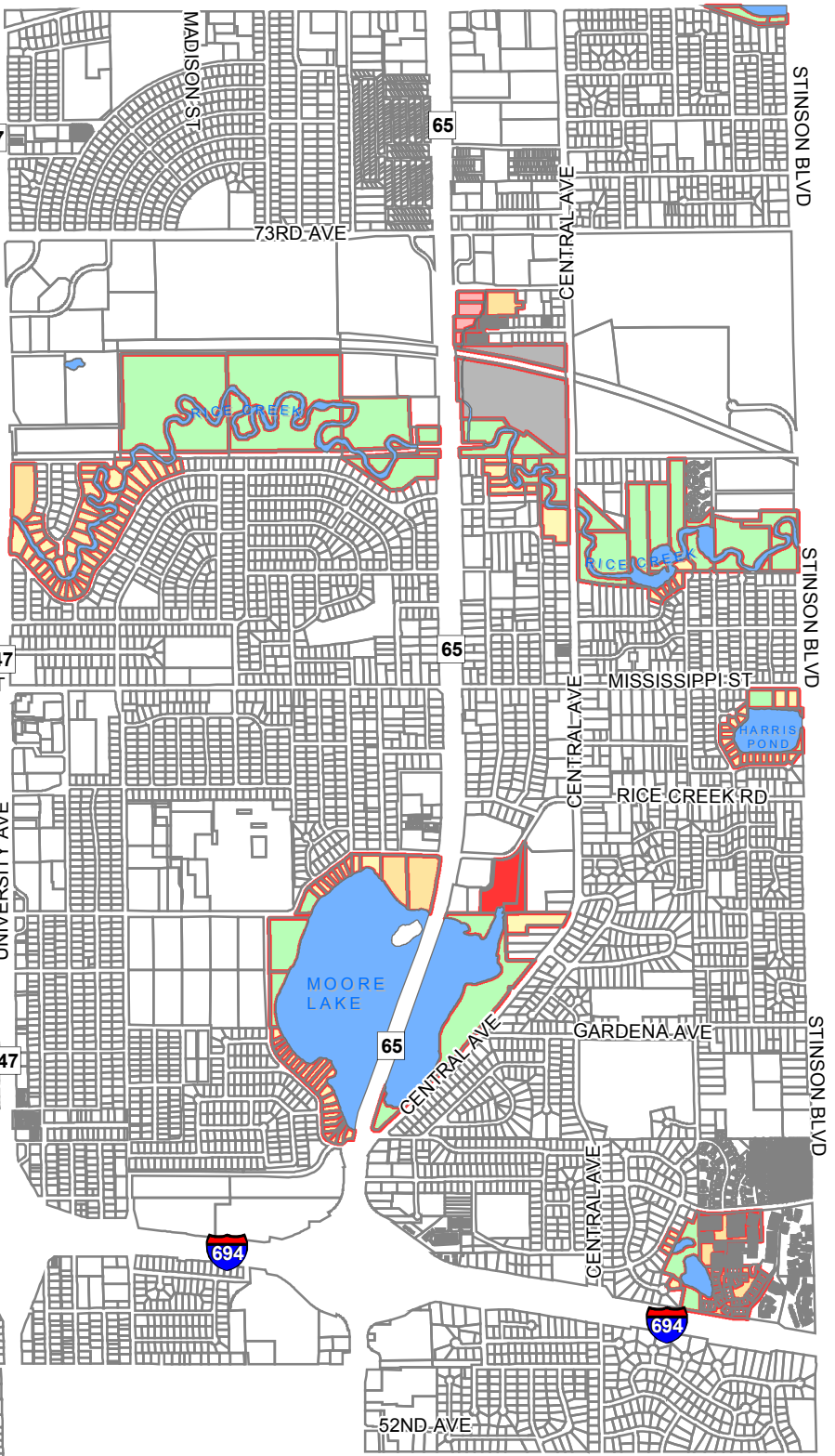
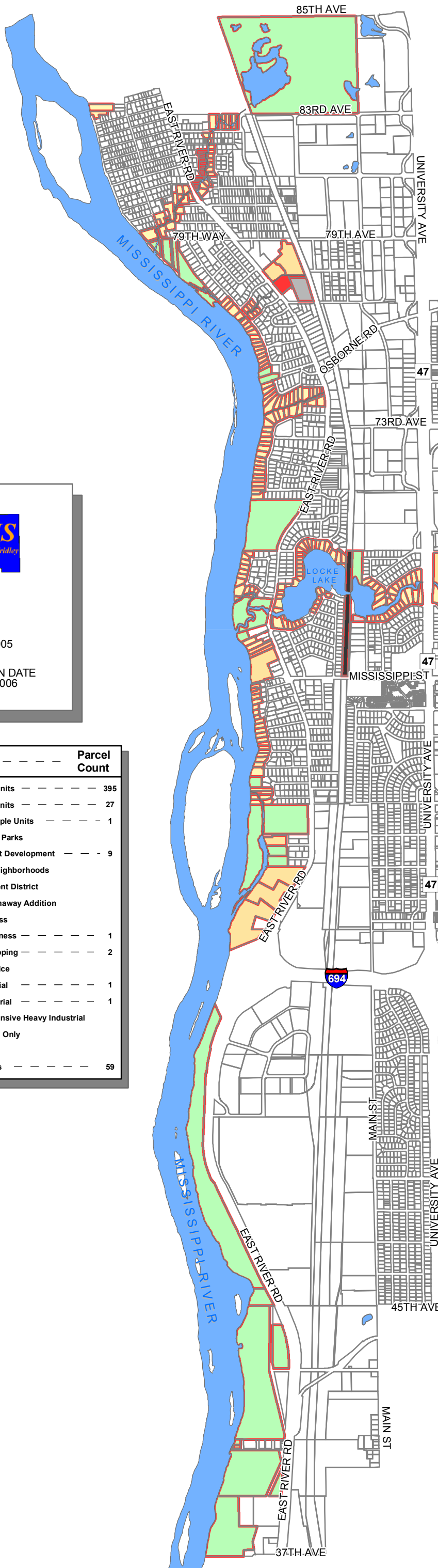





**CITY OF  
FRIDLEY**

# Shoreland Overlay District



  
MAP DATE  
January 4, 2005  
MAP REVISION DATE  
February 8, 2006

Shoreland Parcels with Zoning	Parcel Count
R-1 - One Family Units	395
R-2 - Two Family Units	27
R-3 - General Multiple Units	1
R-4 - Mobile Home Parks	
PUD - Planned Unit Development	9
S-1 - Hyde Park Neighborhoods	
S-2 - Redevelopment District	
S-3 - Heavy Ind, Onway Addition	
C-1 - Local Business	
C-2 - General Business	1
C-3 - General Shopping	2
C-R1 - General Office	
M-1 - Light Industrial	1
M-2 - Heavy Industrial	1
M-3 - Outdoor Intensive Heavy Industrial	
M-4 Manufacturing Only	
RR - Railroads	
P - Public Facilities	59

**DISCLAIMER**  
This is an approximate representation of parcel and lake boundaries. Square footages derived from this representation and are not accurate real world measurements.

**SOURCES**  
Anoka County GIS  
Fridley GIS

